


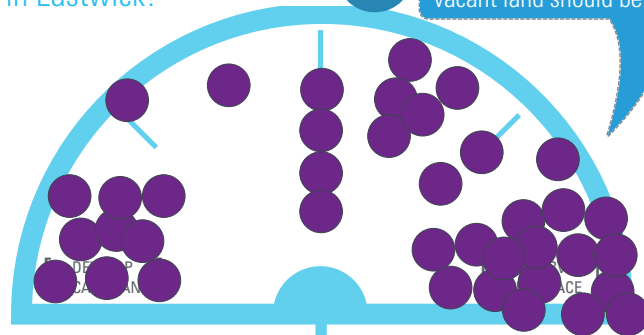
STATION 8: Vacant Land in Lower Eastwick

VACANT LAND IN LOWER EASTWICK

What should happen to the vacant or under-utilized land in Eastwick?


1 Place **ONE** dot along the scale to show how you think vacant land should be used.

2 Place **ONE** dot on the image that best represents what you would like to see happen to vacant land in Eastwick.



Transportation Functions
Place dot...
2%

Place dot...
20%
Preserved Open Space/
Trails



Commercial / Hospitality
Place dot...
18%

Place dot...
25%
Educational Open Space



Office / Business Services
Place dot...
5%

Place dot...
11%
Playgrounds, Multi-use
Sport Fields, Recreation



Light / Medium
Industrial
Place dot...
7%

Place dot...
11%
Urban Agriculture

